

CONTROL DATA AND MONUMENTS	
Aerial photographic roll and frame number*	3-20
Horizontal control	
Third order or better, permanent mark	Neace △
With third order or better elevation	BM △ 45.1
Check spot elevation	△ 19.5
Coincident with section corner	Cactus △
Unmonumented*	+
Vertical control	
Third order or better, with tablet	BM × 16.3
Third order or better, recoverable mark	× 120.0
Bench mark found at section corner	BM + 18.6
Spot elevation	× 5.3
Boundary monument	
With tablet	BM □ 21.6
Without tablet	□ 171.3
With number and elevation	67 □ 301.1
U.S. mineral or location monument	▲






CONTOURS	
Topographic	
Intermediate	
Index	
Supplementary	
Depression	
Cut; Fill	
Bathymetric	
Intermediate	
Index	
Primary	
Index Primary	
Supplementary	

SURFACE FEATURES	
Levee	
Sand or mud area, dunes or shifting sand	
Intricate surface area	
Gravel beach or glacial moraine	
Tailings pond	

BOUNDARIES	
National	
State or territorial	
County or equivalent	
Civil township or equivalent	
Incorporated city or equivalent	
Park, reservation, or monument	
Small Park	

LAND SURVEY SYSTEMS	
U.S. Public Land Survey System	
Township or range line	
Location doubtful	
Section Line	
Location doubtful	
Found section corner; found closing corner	
Witness corner; meander corner	
Other land surveys	
Township or range line	
Section line	
Land grant or mining claim; monument	
Fence line	






SURFACE FEATURES

Levee	
Sand or mud area, dunes or shifting sand	
Intricate surface area	
Gravel beach or glacial moraine	
Tailings pond	














MINES AND CAVES

Quarry or open pit mine	
Gravel, sand, clay, or borrow pit	
Mine tunnel or cave entrance	
Prospect; mine shaft	
Mine dump	
Tailings	



VEGETATION

Woods	
Scrub	
Orchard	
Vineyard	
Mangrove	





BUILDINGS AND RELATED FEATURES

Building	
School; church	
Built-up Area	
Racetrack	
Airport	
Landing strip	
Well (other than water); windmill	
Tanks	
Covered reservoir	
Gaging station	
Landmark object (feature as labeled)	
Campground; picnic area	
Cemetery: small; large	







GLACIERS AND PERMANENT SNOWFIELDS

Contours and limits	
Form lines	





MARINE SHORELINE

Topographic Maps	
Approximate mean high water	
Indefinite or unsurveyed	
Topographic-bathymetric maps	
Mean high water	
Apparent (edge of vegetation)	

SUBMERGED AREAS AND BOGS

Marsh or swamp	
Submerged marsh or swamp	
Wooded marsh or swamp	
Submerged wooded marsh or swamp	
Rice field	
Land subject to inundation	

BATHYMETRIC FEATURES

Area exposed at mean low tide; sounding datum	
Channel	
Offshore oil or gas: well; platform	
Sunken rock	

RIVERS, LAKES, AND CANALS

Intermittent stream	
Intermittent river	
Disappearing stream	
Perennial stream	
Perennial river	
Small falls; small rapids	
Large falls; large rapids	
Masonry dam	
Dam with rock	
Dam carrying road	
Perennial lake; Intermittent lake or pond	
Dry lake	
Narrow wash	
Wide wash	

Canal, flume, or aqueduct with lock	
Elevated aqueduct, flume or conduit	
Aqueduct tunnel	
Well or spring; spring or seep	

RAILROADS AND RELATED FEATURES

Standard gauge single track; station	
Standard gauge multiple track	
Abandoned	
Under construction	
Narrow gauge single track	
Narrow gauge multiple track	
Railroad in street	
Juxtaposition	
Roundhouse and turntable	

TRANSMISSION LINES AND PIPELINES

Power transmission line: pole; tower	
Telephone line	

Aboveground oil or gas pipeline	
Underground oil or gas pipeline	

ROADS AND RELATED FEATURES

Roads on Provisional edition maps are not classified as primary, secondary, or light duty. They are all symbolized as light duty roads.

Primary highway	
Secondary highway	
Light duty road	
Unimproved road	
Trail	
Dual highway	
Dual highway with median strip	
Road under construction	
Underpass; overpass	
Bridge	
Drawbridge	
Tunnel	